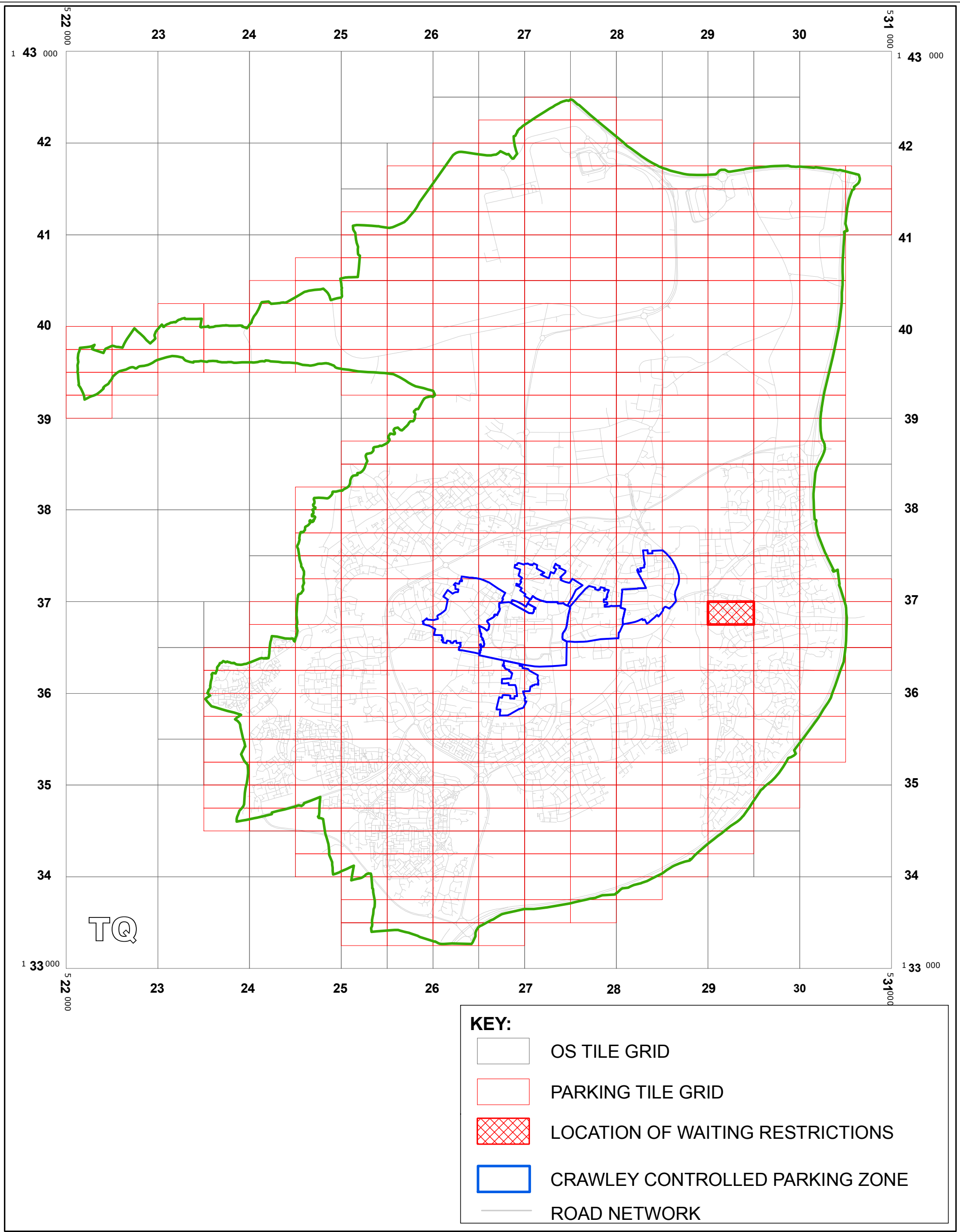


WEST SUSSEX COUNTY COUNCIL  
((CRAWLEY BOROUGH) (PARKING PLACES AND TRAFFIC REGULATION)  
(CONSOLIDATION) ORDER 2010)  
(WORTH ROAD AMENDMENT) ORDER 2012

# CRAWLEY BOROUGH: LOCATION OF WAITING RESTRICTIONS



West Sussex County Council  
Communities & Infrastructure  
The Grange  
Tower Street  
Chichester  
West Sussex  
PO19 1RH

WEST SUSSEX COUNTY COUNCIL  
(CRAWLEY BOROUGH) (PARKING PLACES AND  
TRAFFIC REGULATION) (CONSOLIDATION)  
ORDER 2010) (CRAWLEY: WORTH ROAD AMENDMENT)  
ORDER 2012

LOCATIONS OF WAITING RESTRICTIONS



Reproduced from or based upon 2010 Ordnance Survey mapping  
with permission of the Controller of HMSO (c) Crown Copyright reserved.  
Unauthorised reproduction infringes Crown copyright and may lead  
to prosecution or civil proceedings West Sussex County Council Licence No. 100023447

SCALE: 1:40,000  
DATE: 12/03/2012


**FOURTH SCHEDULE**  
**Schedule of Waiting Restrictions**

All areas over which the provision of the orders apply are defined by the shaded areas as shown on the following plans plus a contiguous area not indicated on the plans of verge and/or footway between the carriageway edge and the highway boundary. The plans in this schedule are based upon grid references of the Ordnance Survey National Grid defined by the OSGB 36 triangulation.


**Prohibition of waiting**

101		check	No waiting at any time	107		pat020	No waiting 8.00am-6.00pm Mon–Sat
103		brick 1	No waiting 7.00am-7.00pm any day				


**Free Limited Waiting**


731		pat011	Waiting limited to 2hrs No return within 2hrs 8.00am-6.00pm Mon–Fri
-----	---	--------	--

**Specified Vehicles**

803		check	Police vehicles
-----	---	-------	-----------------

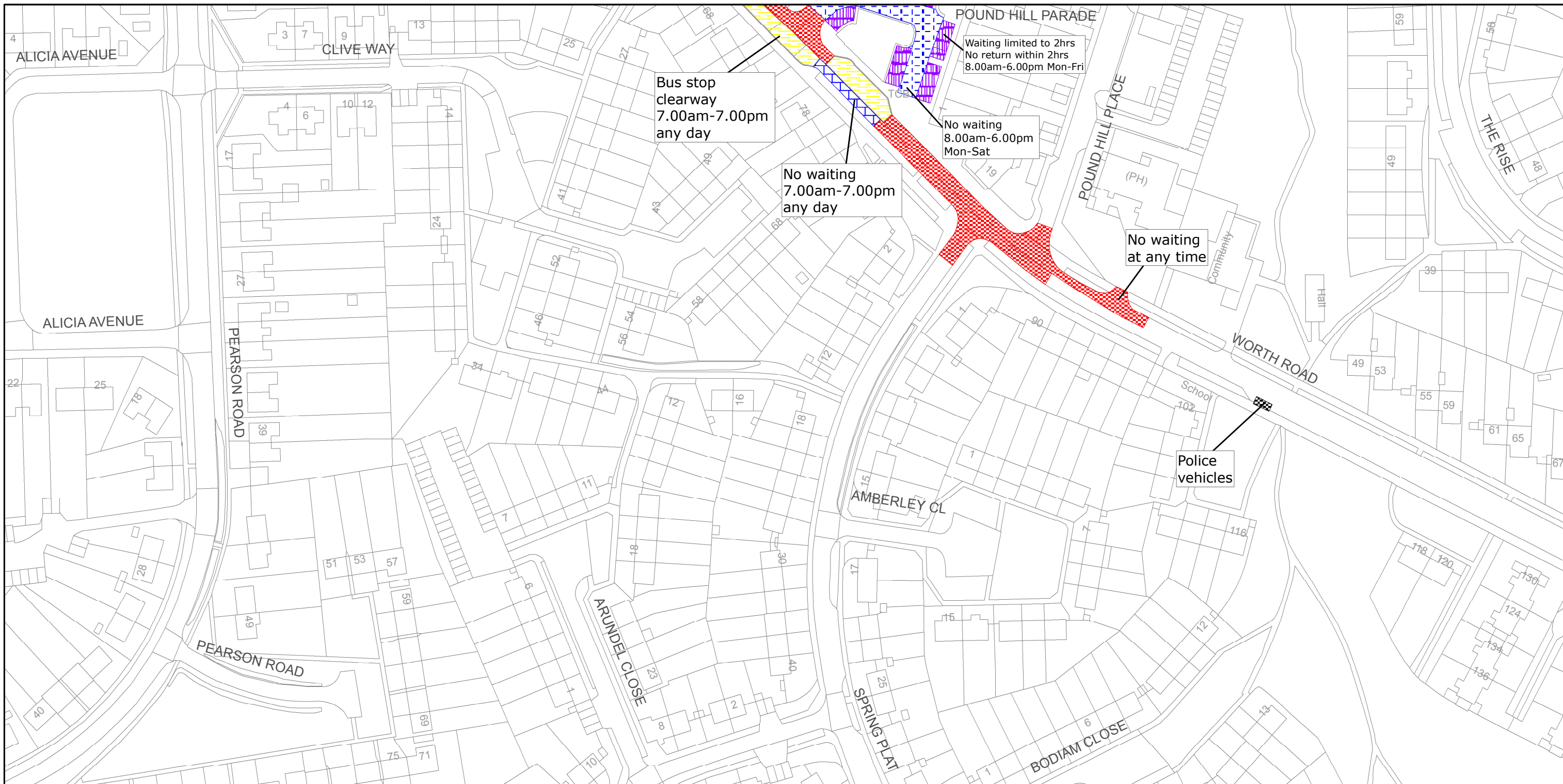
**Clearways**

1104		usgs620	Bus stop clearway 7.00am-7.00pm any day
------	---	---------	---

 Boundary of Controlled Parking Zone

5478 .

08 DELEGATED AUTHORITY



West Sussex County Council  
Highways & Transport  
The Grange  
Tower Street  
Chichester  
West Sussex  
PO19 1RH

## CRAWLEY BOROUGH: POUND HILL SOUTH AND WORTH WARDS

### WAITING RESTRICTIONS

Reproduced from or based upon 2009 Ordnance Survey mapping with permission of the Controller of HMSO © Crown Copyright reserved.  
Unauthorised reproduction infringes Crown copyright and may lead to prosecution or civil proceedings West Sussex County Council Licence No. 100023447

**TILE REF NO:**  
**TQ2936NWN**

SHEET ISSUE NO 2

SHEET ACTIVE FROM 12/03/2012



**SCALE:**  
**1:1250**  
at A3 size